

The Great Grid Upgrade

Sea Link

Sea Link

Volume 2: Plans and Drawings

Document 2.3: Land Plans Part 2 of 2

Planning Inspectorate Reference: EN020026

**Version: C Version 2, change request
November 2025**


**Infrastructure Planning (Applications: Prescribed Forms and Procedure)
Regulations 2009 Regulation 5(2)(i)**

nationalgrid

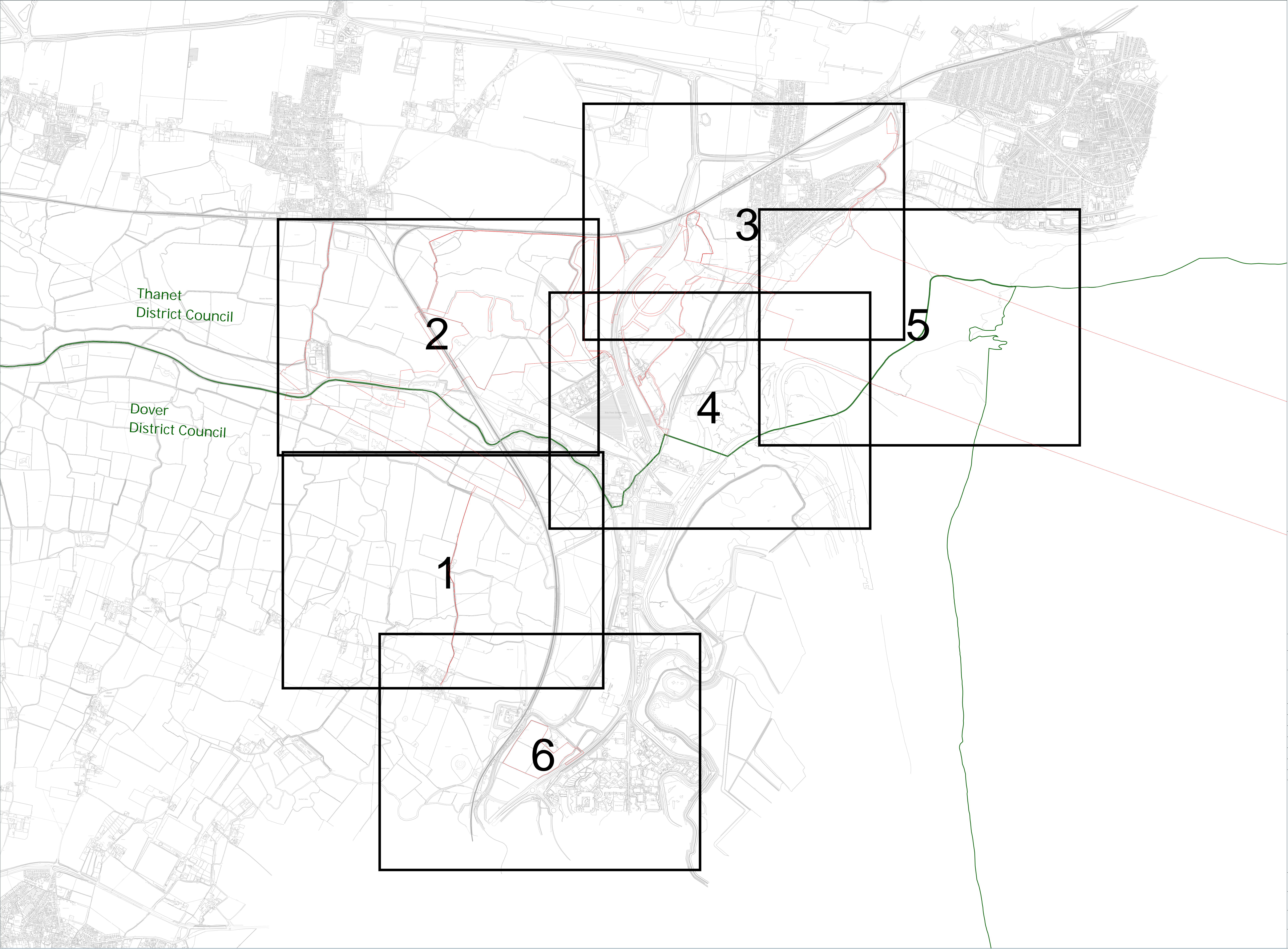
Page intentionally left blank

2.3.2 Land Plans - Kent





THE NATIONAL GRID (SEA LINK) ORDER
PINS APPLICATION NUMBER: EN020026
LAND PLANS - KENT
REGULATION 5(2)(i)-(iii)
KEY PLAN 1 OF 1
IN THE DISTRICTS OF DOVER DISTRICT COUNCIL AND THANET DISTRICT COUNCIL



Application Document 2.3.2

Legend

Order Limits

1

Illustration of the edge of sheet and each sheet number

Local Authority Boundary

Notes

1. This plan is scaled at paper size A0, therefore any prints taken at smaller sizes will affect accuracy of the measurement units and should not be scaled against.
2. For further information in regard to what the plans are showing, please see 'Guide to the Plans' (Document Ref 2.1)

Coordinate System: British National Grid
Sheet X Centroid Coordinate: 633417
Sheet Y Centroid Coordinate: 162277

1000

0

100

200

300

400

500

600

700

800

900

1000

Metres

BACKGROUND MAPPING INFORMATION HAS BEEN REPRODUCED FROM THE ORDNANCE SURVEY BY PERMISSION OF ORDNANCE SURVEY OF THE CONTROLLER OF HIS MAJESTY'S STATIONARY OFFICE. ORDNANCE SURVEY ORDNANCE SURVEY © 1990/2010/2016

C ver 2	26/11/2025	Change Request Version	HDA	ZHU	UD
C	18/11/2025	For Deadline 1	MBR	OFO	SAN
B	07/10/2025	For Deadline A	MBR	OFO	SAN
A	06/03/2025	For Submission	KGA	DTA	UD
Issue	Date	Remarks	Drawn	Checked	Approved

Title

THE NATIONAL GRID (SEA LINK) ORDER
PINS APPLICATION NUMBER: EN020026
LAND PLANS - KENT
REGULATION 5(2)(i)-(iii)
KEY PLAN 1 OF 1

nationalgrid

Application Number

EN020026

National Grid Drawing Reference

DCO/KKP/SS/0107

Scale

1:10,000

Sheet Size


A0

Sheet

KEY PLAN 1 of 1

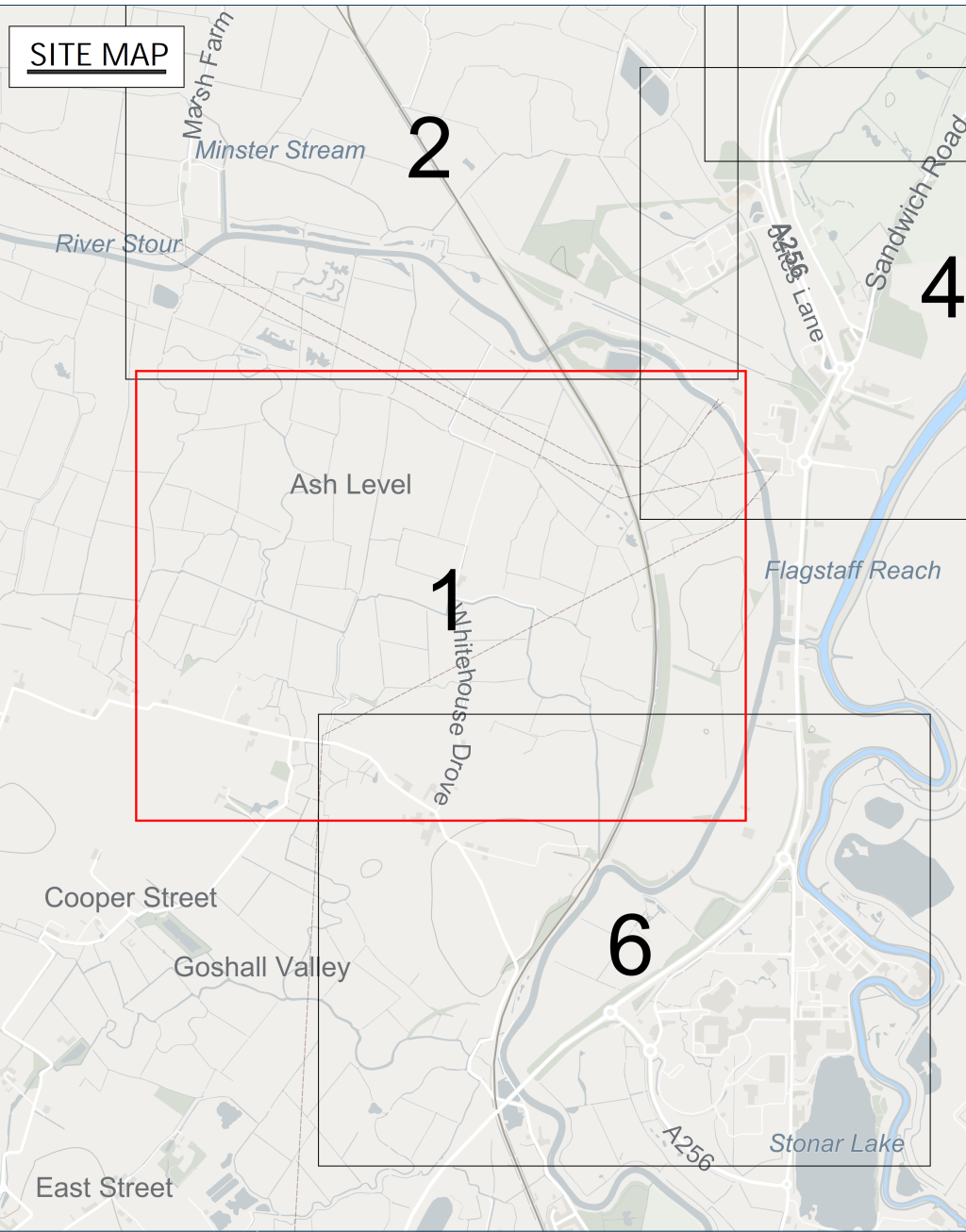
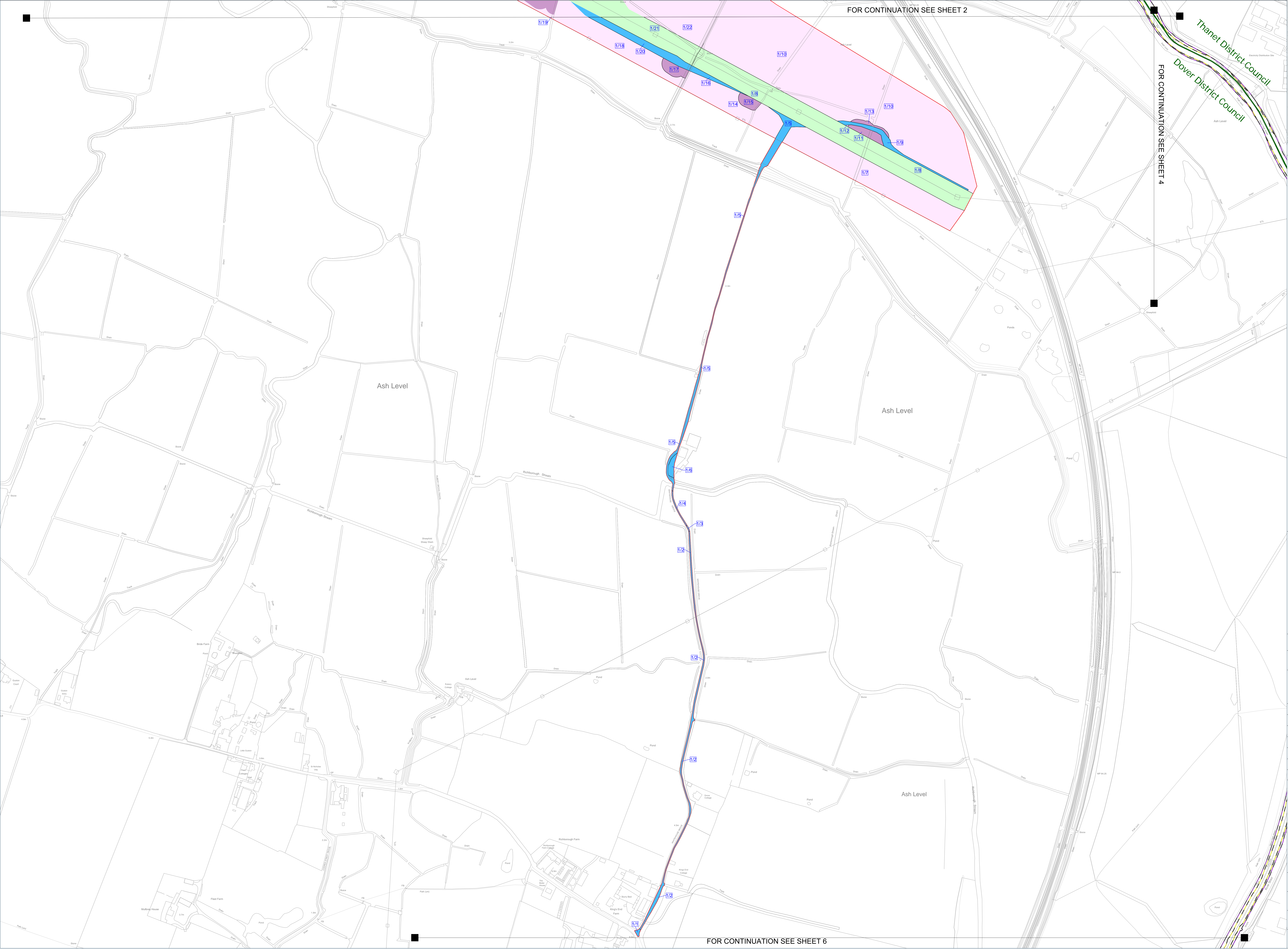
Issue

C ver. 2



THE NATIONAL GRID (SEA LINK) ORDER
PINS APPLICATION NUMBER: EN020026
LAND PLANS - KENT
REGULATION 5(2)(i)-(iii)
SHEET 1 OF 6

IN THE DISTRICTS OF DOVER DISTRICT COUNCIL AND THANET DISTRICT COUNCIL



Application Document 2.3.2

- Legend**
- Order Limits
 - Class 1. Compulsory Acquisition of land
 - Class 2. Compulsory Acquisition of Rights – Overhead Line
 - Class 3. Compulsory Acquisition of Rights – Underground Cable System
 - Class 4. Compulsory Acquisition of Rights – Construction Compound
 - Class 5. Compulsory Acquisition of Rights – Access
 - Class 6. Compulsory Acquisition of Rights – Drainage
 - Class 7. Compulsory Acquisition of Rights – Mitigation
 - Class 8. Temporary use for Construction, Mitigation, Maintenance, and Dismantling of Redundant Infrastructure
 - Class 9. Temporary Use for Access
 - Class 10. Land that is not subject to powers of acquisition nor temporary use
 - Local Authority Boundary
 - Mean High Water Spring (MHWS)
 - Mean Low Water Spring (MLWS)

Notes

1. This plan is scaled at paper size A0, therefore any prints taken at smaller sizes will affect accuracy of the measurement units and should not be scaled against.

2. Land Parcels only appear inside the cut lines. Classes extending beyond cut lines do not show land parcel boundaries.

3. For further information in regard to what the plans are showing, please see 'Guide to the Plans' (Document Ref 2.1)

4. Where the MHWS and MLWS coincide at the scale of the plans only the MHWS is shown.

Coordinate System: British National Grid
Sheet X Centroid Coordinate: 631910
Sheet Y Centroid Coordinate: 161354


25 0 25 50 75 100 125 150 175 200
Metres

C ver 2	26/11/2025	Change Request Version	HDA	BMC	UJD
C	18/11/2025	For Deadline 1	HDA	OFO	SAN
B	07/10/2025	For Deadline A	MBR	OFO	SAN
A	06/03/2025	For Submission	HDA	OFO	UJD
Issue	Date	Remarks	Drawn	Checked	Approved

Title

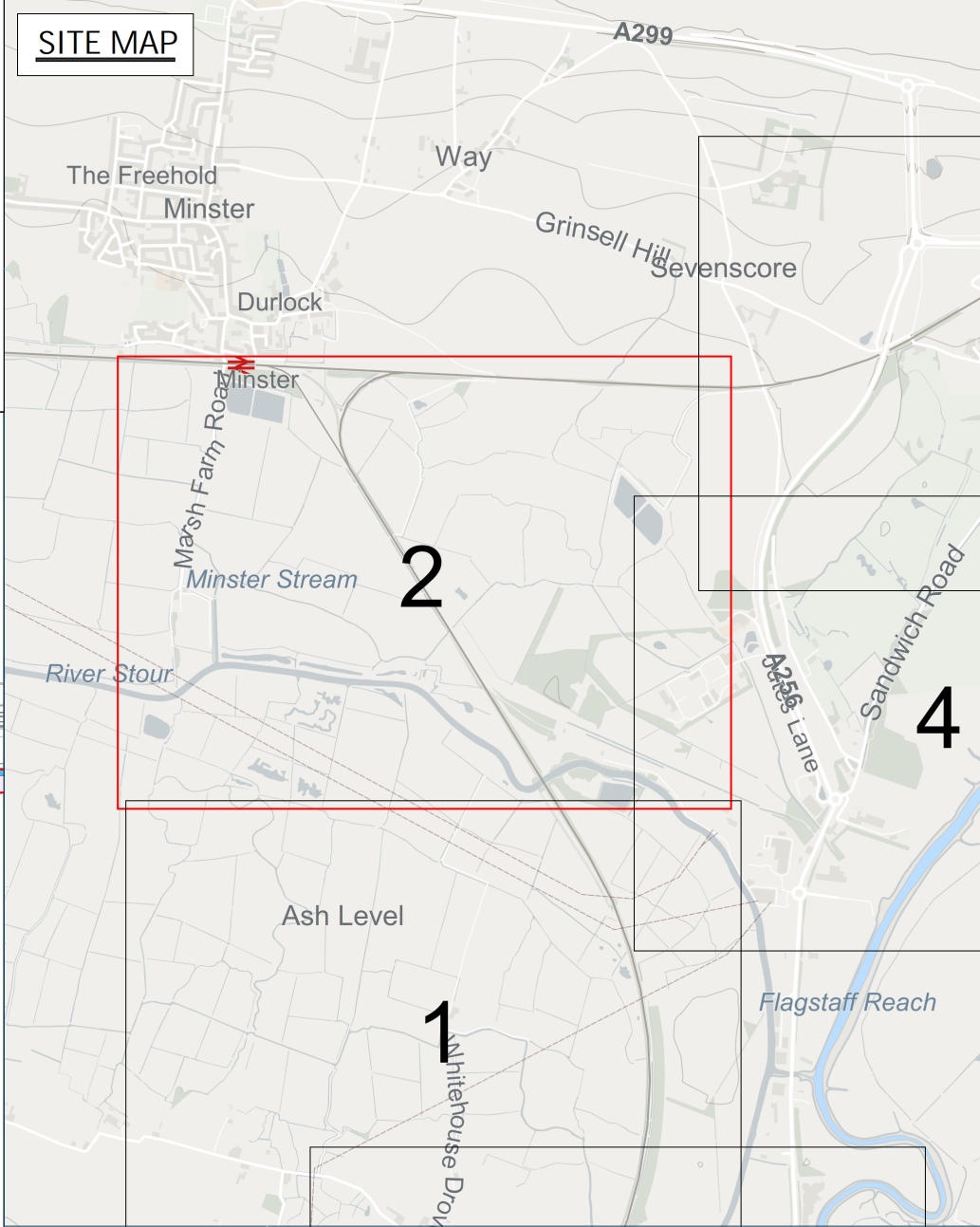
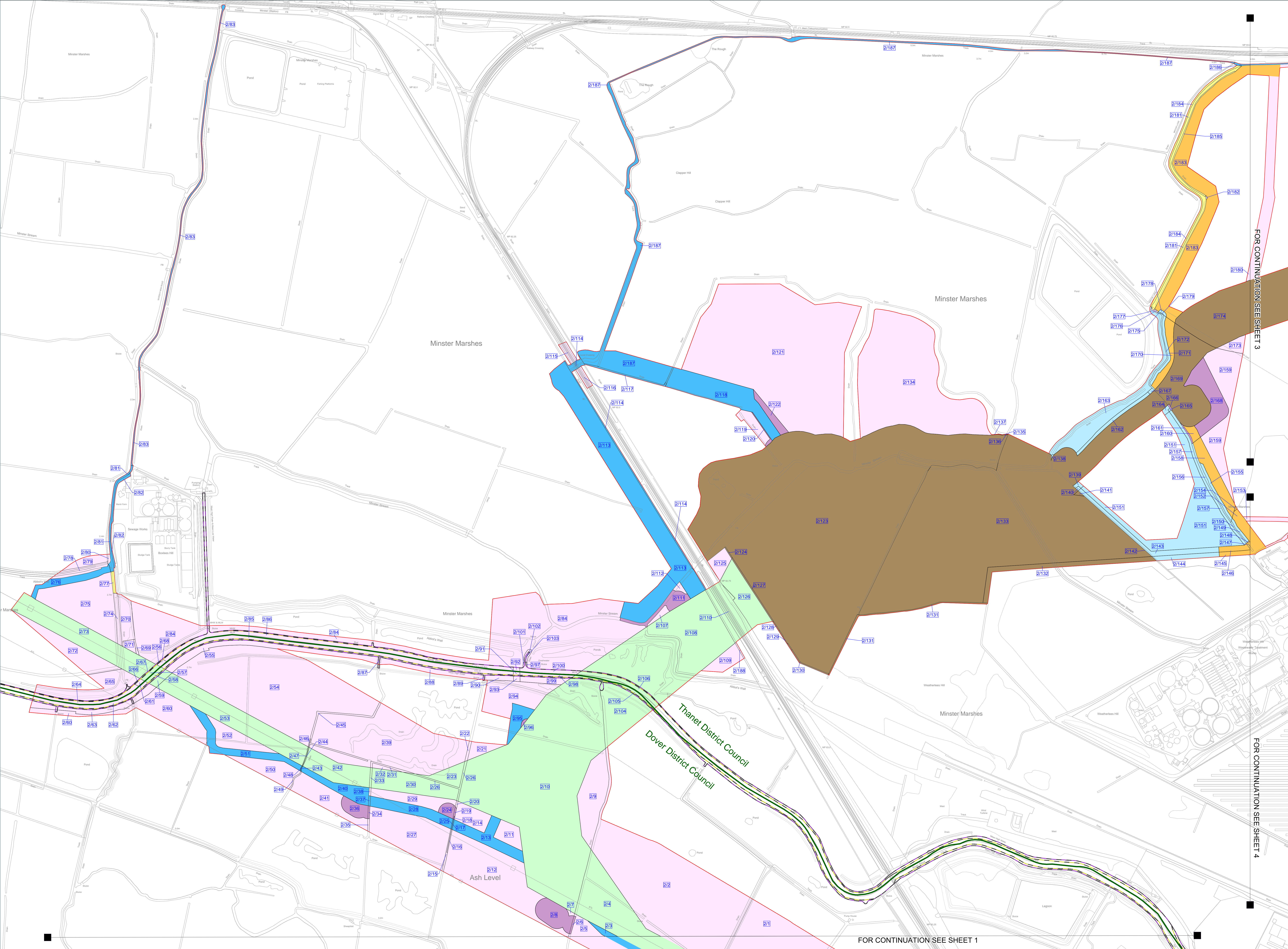
THE NATIONAL GRID (SEA LINK) ORDER
PINS APPLICATION NUMBER: EN020026
LAND PLANS - KENT
REGULATION 5(2)(i)-(iii)
SHEET 1 OF 6

nationalgrid			
<u>Application Number</u>		EN020026	
<u>National Grid Drawing Reference</u>			
DCO/K/LP/PS/0108			
<u>Scale</u>	<u>Sheet Size</u>	<u>Sheet</u>	<u>Issue</u>
1:2,500	A0	SHEET 1 OF 6	C ver.2



THE NATIONAL GRID (SEA LINK) ORDER
PINS APPLICATION NUMBER: EN020026
LAND PLANS - KENT
REGULATION 5(2)(i)-(iii)
SHEET 2 OF 6

IN THE DISTRICTS OF DOVER DISTRICT COUNCIL AND THANET DISTRICT COUNCIL



Application Document 2.3.2

- Legend
- Order Limits
 - Class 1. Compulsory Acquisition of land
 - Class 2. Compulsory Acquisition of Rights – Overhead Line
 - Class 3. Compulsory Acquisition of Rights – Underground Cable System
 - Class 4. Compulsory Acquisition of Rights – Construction Compound
 - Class 5. Compulsory Acquisition of Rights – Access
 - Class 6. Compulsory Acquisition of Rights – Drainage
 - Class 7. Compulsory Acquisition of Rights – Mitigation
 - Class 8. Temporary use for Construction, Mitigation, Maintenance, and Dismantling of Redundant Infrastructure
 - Class 9. Temporary Use for Access
 - Class 10. Land that is not subject to powers of acquisition nor temporary use
 - Local Authority Boundary
 - Mean High Water Spring (MHWS)
 - Mean Low Water Spring (MLWS)

Notes

1. This plan is scaled at paper size A0, therefore any prints taken at smaller sizes will affect accuracy of the measurement units and should not be scaled against.

2. Land Parcels only appear inside the cut lines. Classes extending beyond cut lines do not show land parcel boundaries.

3. For further information in regard to what the plans are showing, please see 'Guide to the Plans' (Document Ref 2.1)

4. Where the MHWS and MLWS coincide at the scale of the plans only the MHWS is shown.

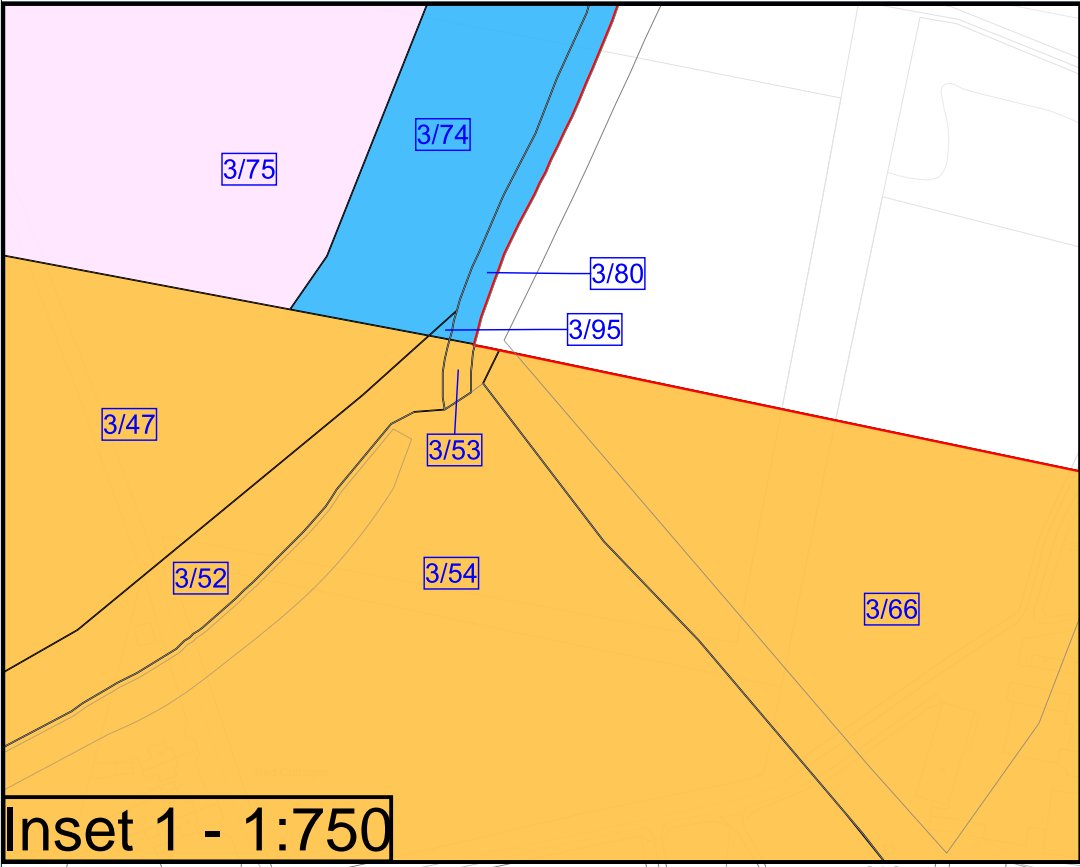
Coordinate System: British National Grid
Sheet X Centroid Coordinate: 631873
Sheet Y Centroid Coordinate: 163209

Background mapping information has been reproduced from the Ordnance Survey of Great Britain by permission of the Ordnance Survey of the Controller of Her Majesty's Stationery Office. Ordnance Survey Ordnance Survey 1:100,000.

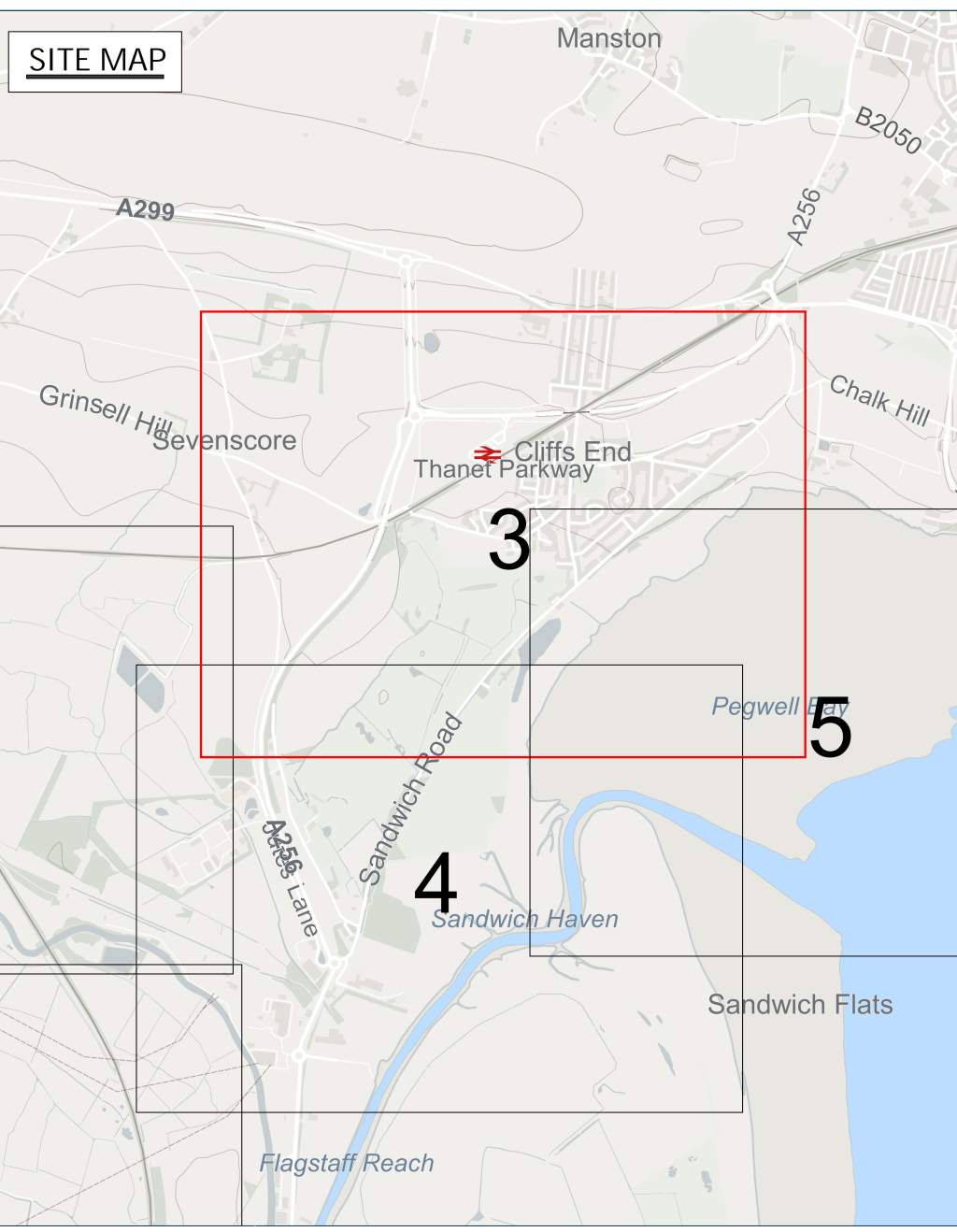
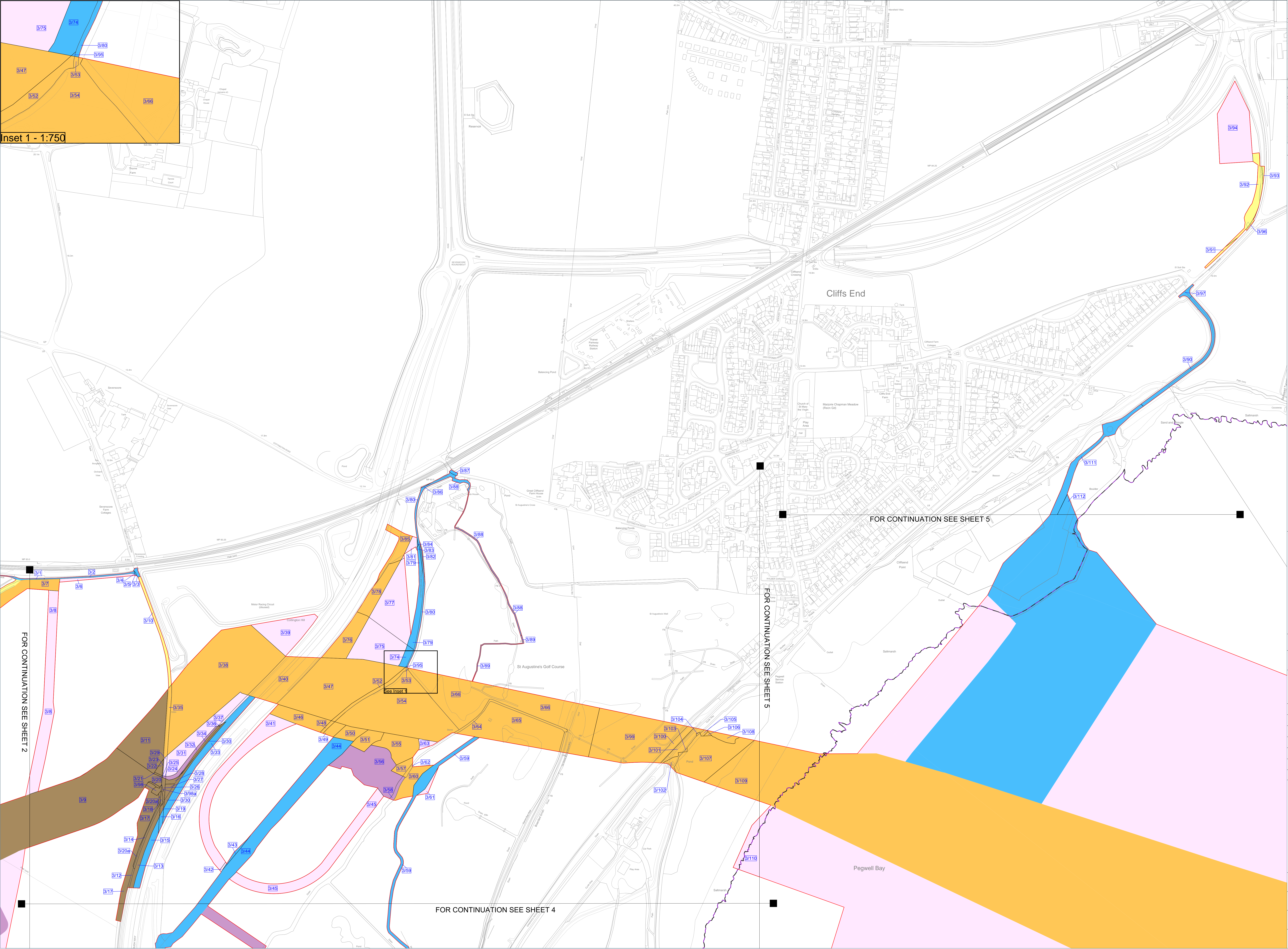
C ver 2	26/11/2025	Change Request Version	HDA	BMC	UD
B	18/11/2025	For Deadline 1	HDA	CFO	SAN
C	07/10/2025	For Deadline A	MBR	CFO	SAN
A	06/03/2025	For Submission	HDA	CFO	UD
Issue	Date	Remarks	Drawn	Checked	Approved

THE NATIONAL GRID (SEA LINK) ORDER
PINS APPLICATION NUMBER: EN020026
LAND PLANS - KENT
REGULATION 5(2)(i)-(iii)
SHEET 2 OF 6

nationalgrid				
Application Number: EN020026				
National Grid Drawing Reference: DCO/K/LP/PS/0109				
Scale: 1:2,500	Sheet Size: A0	Sheet: SHEET 2 OF 6	Issue: C ver 2	



Inset 1 - 1:750




Application Document 2.3.2

	Order Limits
	Class 1. Compulsory Acquisition of land
	Class 2. Compulsory Acquisition of Rights – Overhead Line
	Class 3. Compulsory Acquisition of Rights – Underground Cable System
	Class 4. Compulsory Acquisition of Rights – Construction Compound
	Class 5. Compulsory Acquisition of Rights – Access
	Class 6. Compulsory Acquisition of Rights – Drainage
	Class 7. Compulsory Acquisition of Rights – Mitigation
	Class 8. Temporary use for Construction, Mitigation, Maintenance, and Dismantling of Redundant Infrastructure
	Class 9. Temporary Use for Access
	Mean High Water Springs (MHWS)
	Class 10. Land that is not subject to powers of acquisition nor temporary use

1. This plan is scaled at paper size A0, therefore any prints taken at smaller sizes will affect accuracy of the measurement units and should not be scaled against.
2. Land Parcels only appear inside the cut lines. Classes extending beyond cut lines do not show land parcel boundaries
3. For further information in regard to what the plans are showing, please see 'Guide to the Plans' (Document Ref 2.1)
4. The offshore acquisition boundary in Kent goes beyond the Mean Low Water mark as to reflect the registered interests which exist beyond it
5. Where the MHWS and MLWS coincide at the scale of the plans only the MHWS is shown.

Coordinate System: British National Grid
Sheet X Centroid Coordinate: 634305 Sheet Y Centroid Coordinate: 164129



A horizontal graphic scale bar with alternating black and white segments. Numerical labels are placed above the bar at intervals of 25, starting from 25 and ending at 200. The word 'Metres' is centered below the bar.

BACKGROUND MAPPING INFORMATION HAS BEEN REPRODUCED FROM THE ORDNANCE SURVEY BY PERMISSION OF ORDNANCE SURVEY OF THE CONTROLLER OF HIS MAJESTY'S STATIONERY OFFICE. CROWN COPYRIGHT ORDNANCE SURVEY © - 100042766.

C ver 2	26/11/2025	Change Request Version	HDA	BMC	LJO	
C	14/11/2025	For Deadline 1	HDA	BMC	LJO	
B	23/10/2025	For Deadline A	DTA	CFO	SAN	
A	06/03/2025	For Submission	MBR	CFO	LJO	
Issue	Date	Remarks	Drawn	Checked	Approved	

Title

THE NATIONAL GRID (SEA LINK) ORDER
PINS APPLICATION NUMBER: EN020026
LAND PLANS - KENT
REGULATION 5(2)(i)(i)-(iii)
SHEET 3 OF 6


nationalgrid

Application Number

EN020026

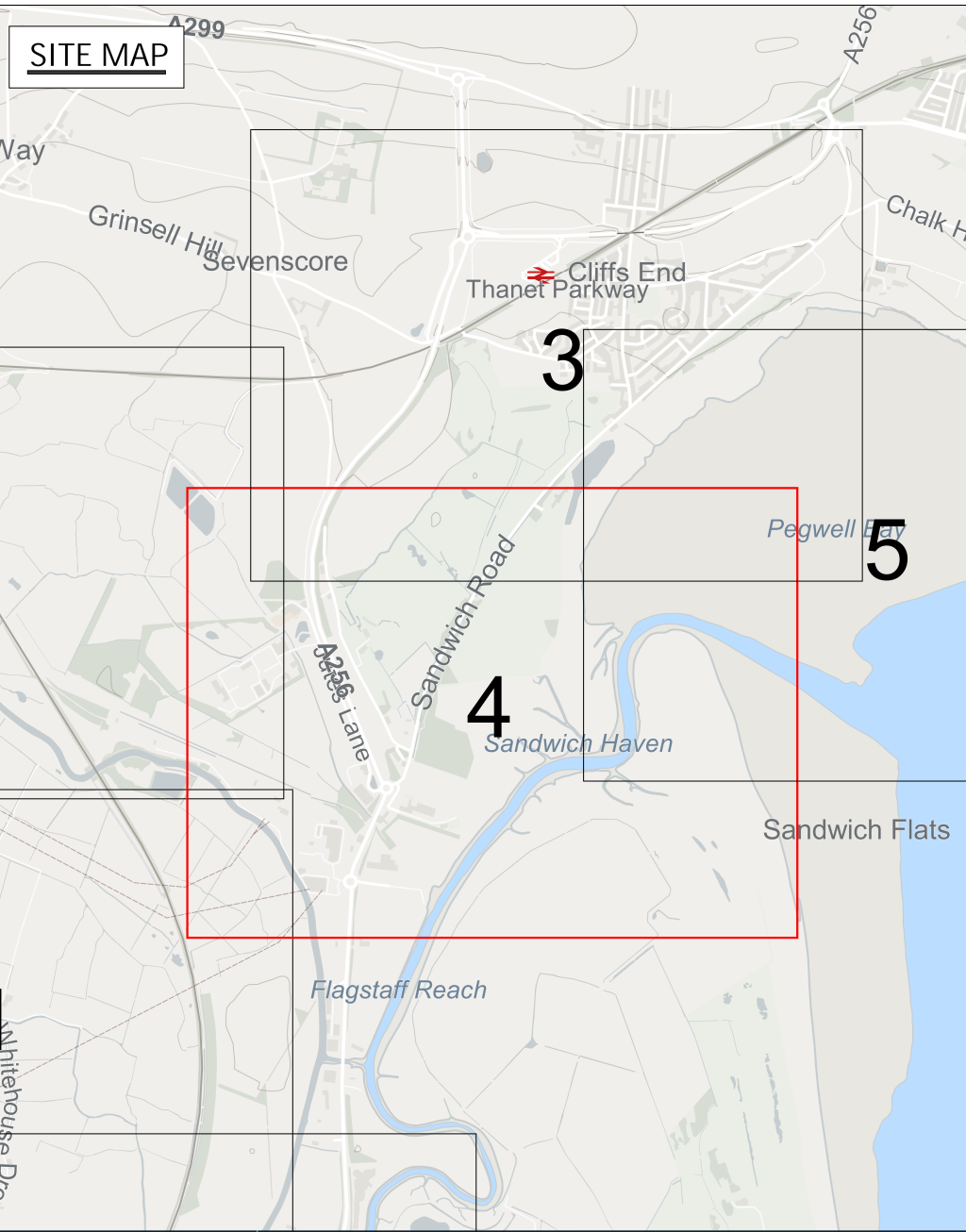
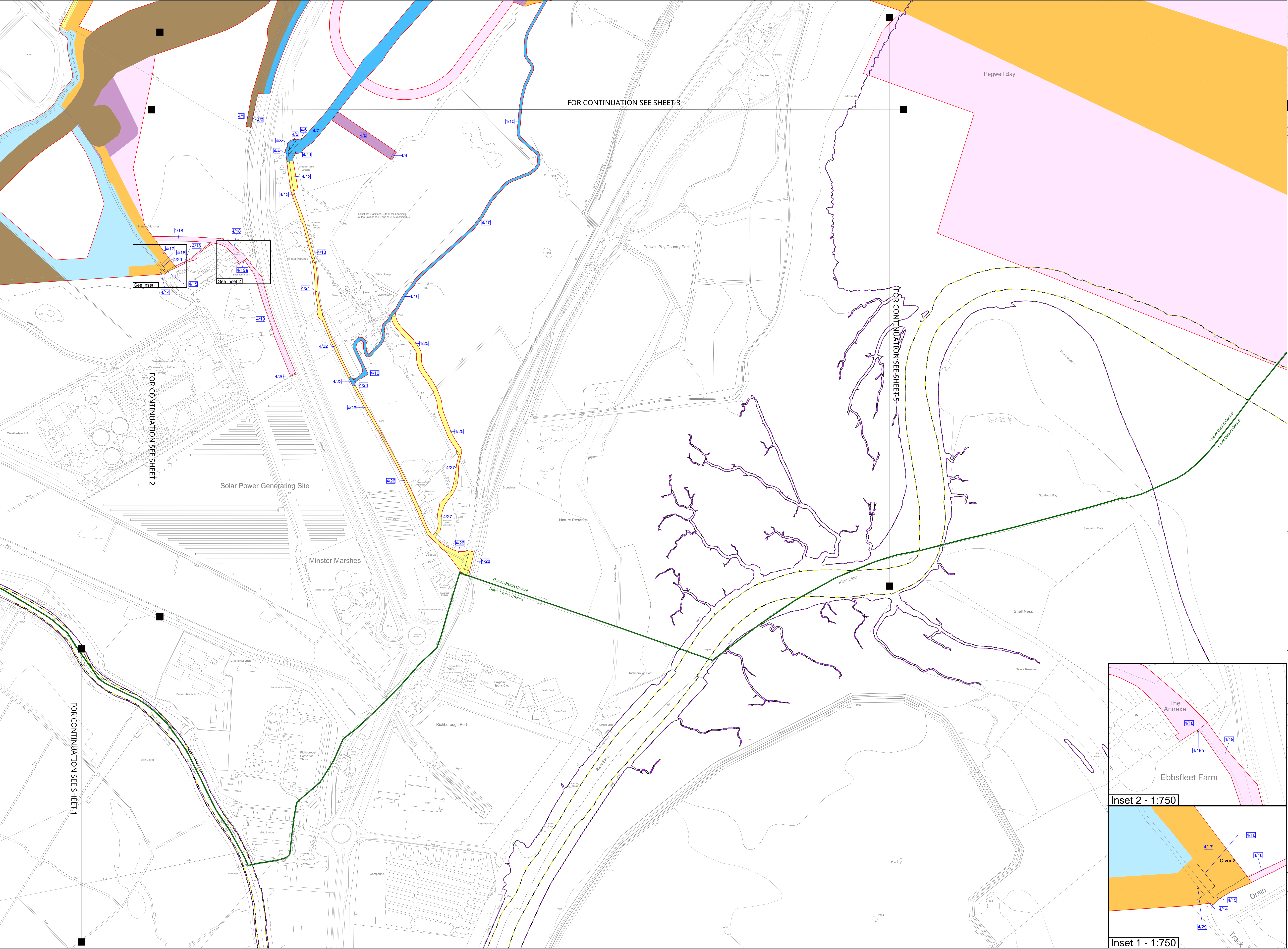
National Grid Drawing Reference
CHANGEAPP/S/LRP/S/0118

<u>Scale</u>	<u>Sheet Size</u>	<u>Sheet</u>	<u>Issue</u>
1:2,500	A0	SHEET 3 OF 6	C ver.2



THE NATIONAL GRID (SEA LINK) ORDER
PINS APPLICATION NUMBER: EN020026
LAND PLANS - KENT
REGULATION 5(2)(i)-(iii)
SHEET 4 OF 6

IN THE DISTRICTS OF DOVER DISTRICT COUNCIL AND THANET DISTRICT COUNCIL

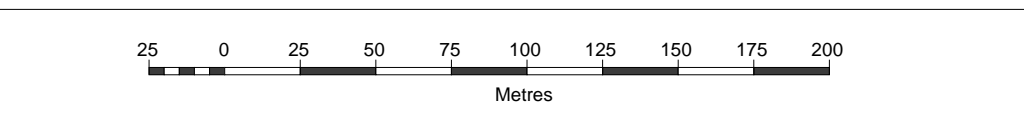


Application Document 2.3.2

- Legend**
- Order Limits
 - Class 1. Compulsory Acquisition of land
 - Class 2. Compulsory Acquisition of Rights – Overhead Line
 - Class 3. Compulsory Acquisition of Rights – Underground Cable System
 - Class 4. Compulsory Acquisition of Rights – Construction Compound
 - Class 5. Compulsory Acquisition of Rights – Access
 - Class 6. Compulsory Acquisition of Rights – Drainage
 - Class 7. Compulsory Acquisition of Rights – Mitigation
 - Class 8. Temporary use for Construction, Mitigation, Maintenance, and Dismantling of Redundant Infrastructure
 - Class 9. Temporary Use for Access
 - Class 10. Land that is not subject to powers of acquisition nor temporary use
 - Local Authority Boundary
 - Mean High Water Spring (MHWS)
 - Mean Low Water Spring (MLWS)

- Notes**
1. This plan is scaled at paper size A0, therefore any prints taken at smaller sizes will affect accuracy of the measurement units and should not be scaled against.
 2. Land Parcels only appear inside the cut lines. Classes extending beyond cut lines do not show land parcel boundaries
 3. For further information in regard to what the plans are showing, please see 'Guide to the Plans' (Document Ref 2.1)
 4. Where the MHWS and MLWS coincide at the scale of the plans only the MHWS is shown.

Coordinate System: British National Grid
Sheet X Centroid Coordinate: 634035 Sheet Y Centroid Coordinate: 162625



BACKGROUND MAPING INFORMATION HAS BEEN REPRODUCED FROM THE ORDNANCE SURVEY OF GREAT BRITAIN BY PERMISSION OF THE SURVEY OF THE CONTROLLER OF HIS MAJESTY'S STATIONERY OFFICE. ORDNANCE SURVEY OF GREAT BRITAIN. 1:50,000.

C ver.2	26/11/2025	Change Request Version	HDA	BMC	UJD
C	18/11/2025	For Deadline 1	HDA	ZHU	UJD
B	13/11/2025	For Deadline A	HDA	ZHU	UJD
A	06/03/2025	For Submission	HDA	CFO	UJD
Issue	Date	Remarks	Drawn	Checked	Approved

Title


THE NATIONAL GRID (SEA LINK) ORDER
PINS APPLICATION NUMBER: EN020026
LAND PLANS - KENT
REGULATION 5(2)(i)-(iii)
SHEET 4 OF 6

nationalgrid

Application Number: EN020026

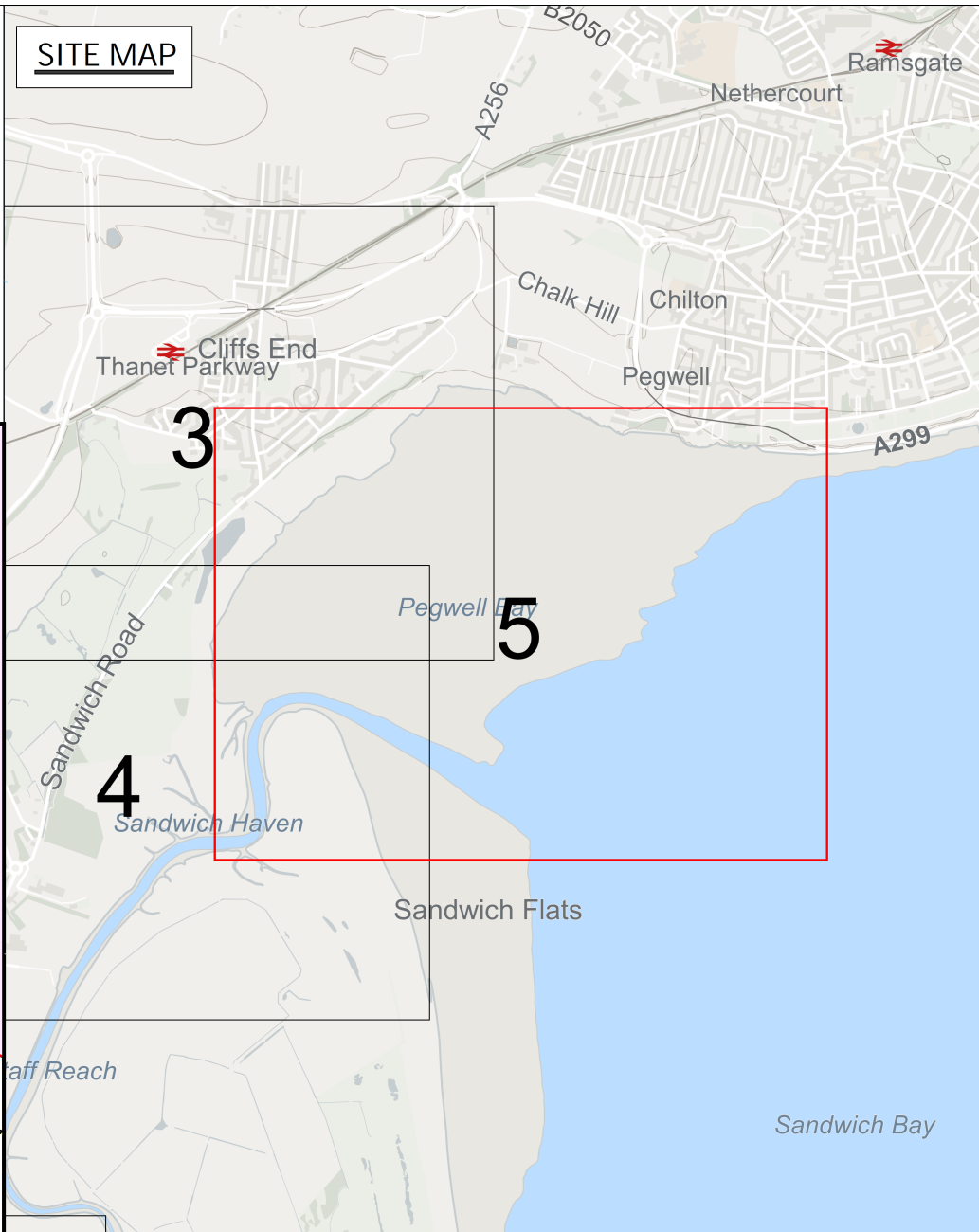
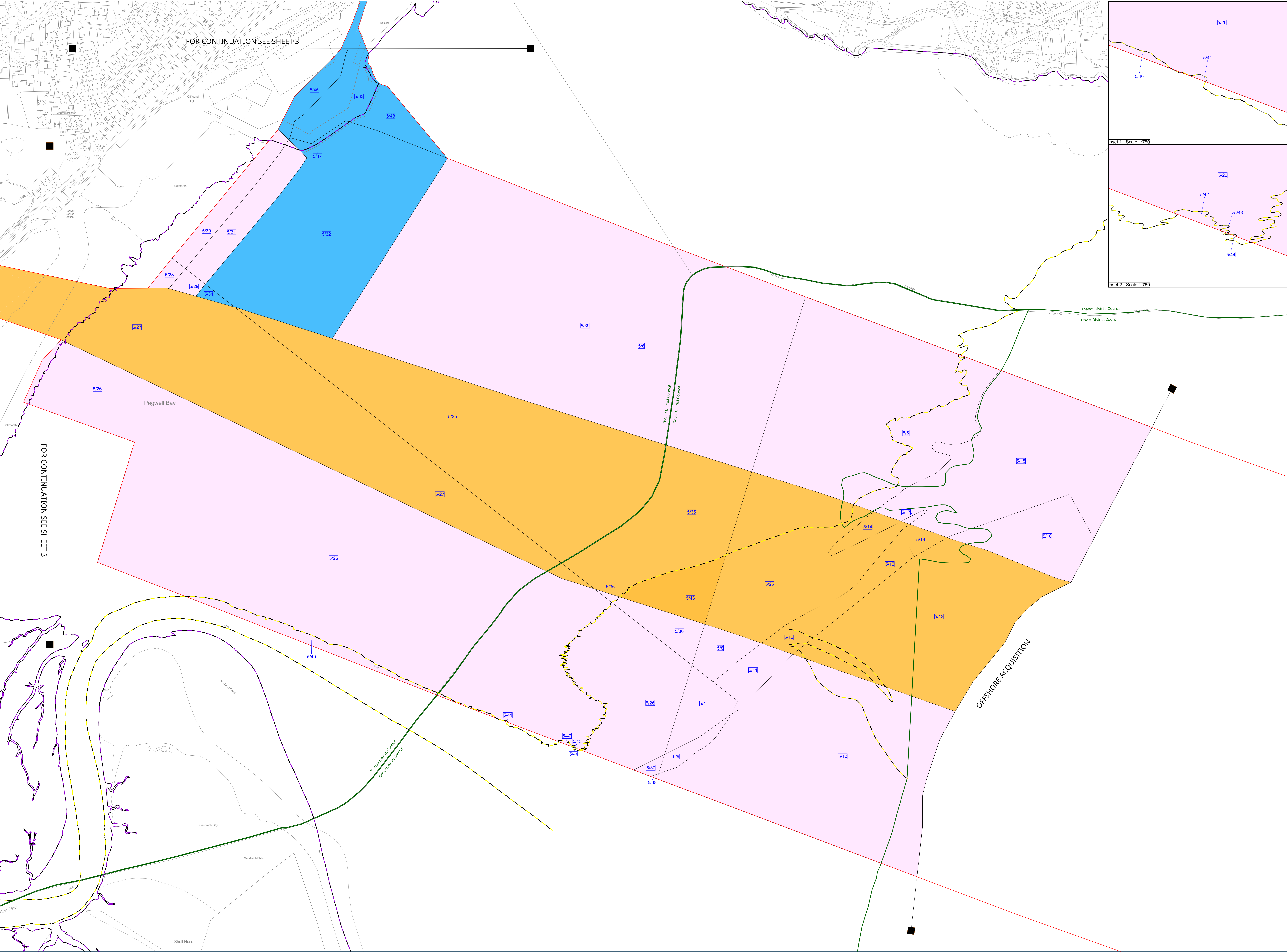
National Grid Drawing Reference: DCO/K/LP/PS/0111

Scale: 1:2,500 Sheet Size: A0 Sheet: SHEET 4 OF 6 Issue: C ver.2



THE NATIONAL GRID (SEA LINK) ORDER
PINS APPLICATION NUMBER: EN020026
LAND PLANS - KENT
REGULATION 5(2)(i)-(iii)
SHEET 5 OF 6

IN THE DISTRICTS OF DOVER DISTRICT COUNCIL AND THANET DISTRICT COUNCIL



Application Document 2.3.2

Legend

- Order Limits
- Change Request Areas
- Class 1. Compulsory Acquisition of land
- Class 2. Compulsory Acquisition of Rights – Overhead Line
- Class 3. Compulsory Acquisition of Rights – Underground Cable System
- Class 4. Compulsory Acquisition of Rights – Construction Compound
- Class 5. Compulsory Acquisition of Rights – Access
- Class 6. Compulsory Acquisition of Rights – Drainage
- Class 7. Compulsory Acquisition of Rights – Mitigation
- Class 8. Temporary use for Construction, Mitigation, Maintenance, and Dismantling of Redundant Infrastructure
- Class 9. Temporary Use for Access
- Class 10. Land that is not subject to powers of acquisition nor temporary use
- Local Authority Boundary
- Mean High Water Spring (MHWS)
- Mean Low Water Spring (MLWS)

Notes

1. This plan is scaled at paper size A0, therefore any prints taken at smaller sizes will affect accuracy of the measurement units and should not be scaled against.
2. Land Parcels only appear inside the cut lines. Classes extending beyond cut lines do not show land parcel boundaries
3. For further information in regard to what the plans are showing, please see 'Guide to the Plans' (Document Ref 2.1)
4. The offshore acquisition boundary in Kent goes beyond the Mean Low Water mark as to reflect the registered interests which exist beyond it.
5. Where the MHWS and MLWS coincide at the scale of the plans only the MHWS is shown.

Coordinate System: British National Grid
Sheet X Centroid Coordinate: 635704 Sheet Y Centroid Coordinate: 163288

25 0 25 50 75 100 125 150 175 200
Metres

BACKGROUND MAPPING INFORMATION HAS BEEN REPRODUCED FROM THE ORDNANCE SURVEY BY PERMISSION OF ORDNANCE SURVEY OF THE CONTROLLER OF HIS MAJESTY'S STATIONERY OFFICE. ORDNANCE SURVEY'S STATIONERY OFFICE. ORDNANCE SURVEY'S STATIONERY OFFICE. ORDNANCE SURVEY'S STATIONERY OFFICE.

C ver 2	26/11/2025	Change Request Version	HDA	BMC	LJD
C	14/11/2025	For Deadline 1	HDA	BMC	LJD
B	23/10/2025	For Deadline A	DTA	ZHU	LJD
A	06/03/2025	For Submission	FMA	CFO	SAN
Issue	Date	Remarks	Drawn	Checked	Approved

Title


THE NATIONAL GRID (SEA LINK) ORDER
PINS APPLICATION NUMBER: EN020026
LAND PLANS - KENT
REGULATION 5(2)(i)-(iii)
SHEET 5 OF 6

nationalgrid

Application Number: EN020026

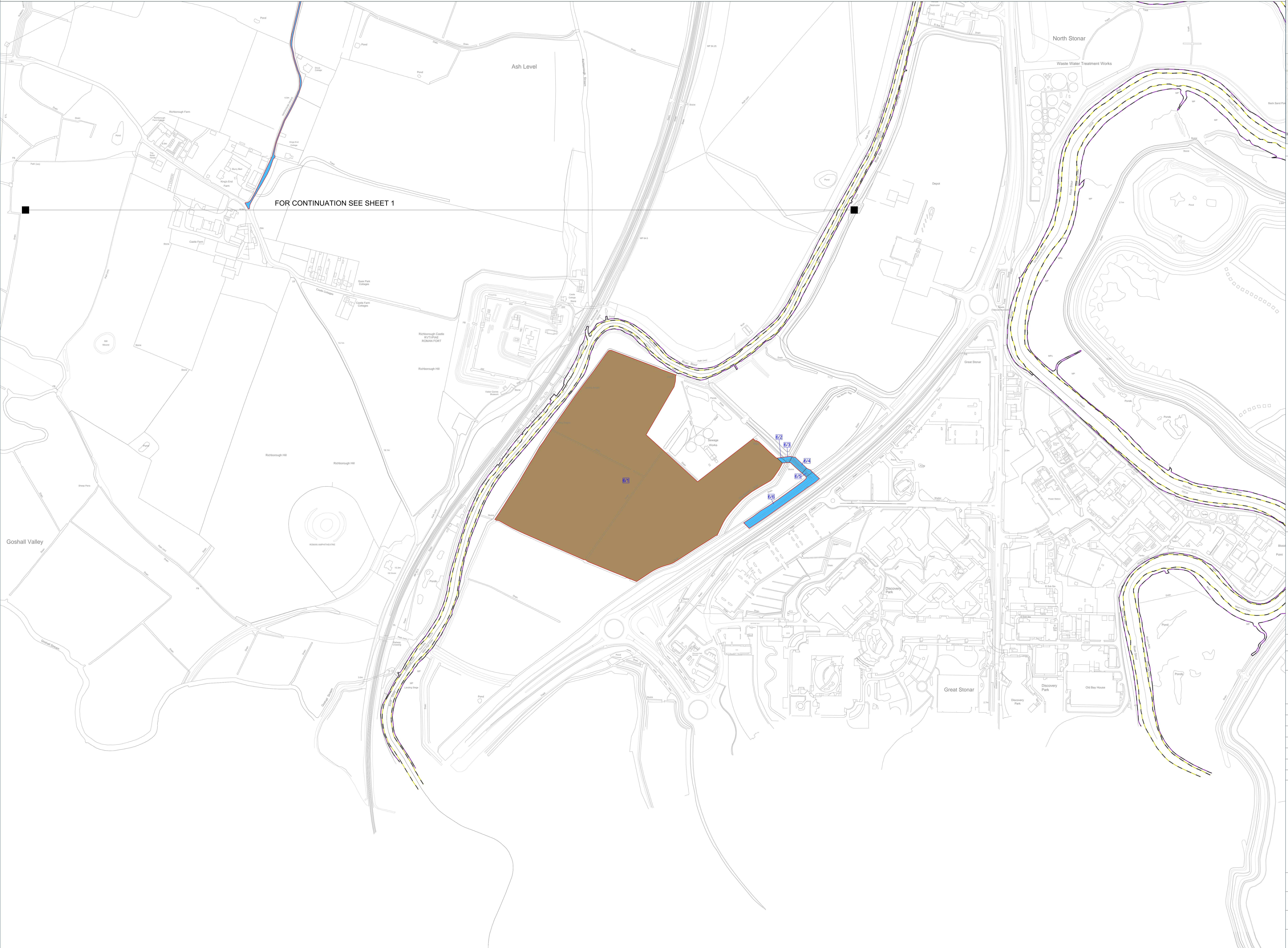
National Grid Drawing Reference: CHANGEAPP/SLRP/S/0118

Scale	Sheet Size	Sheet	Issue
1:2,500	A0	SHEET 5 of 6	C ver 2



THE NATIONAL GRID (SEA LINK) ORDER
PINS APPLICATION NUMBER: EN020026
LAND PLANS - KENT
REGULATION 5(2)(i)(i)-(iii)
SHEET 6 OF 6

IN THE DISTRICTS OF DOVER DISTRICT COUNCIL AND THANET DISTRICT COUNCIL



Application Document 2.3.2

Legend

- | | |
|---|---|
|  | Order Limits |
|  | Class 1. Compulsory Acquisition of land |
|  | Class 2. Compulsory Acquisition of Rights – Overhead Line |
|  | Class 3. Compulsory Acquisition of Rights – Underground Cable System |
|  | Class 4. Compulsory Acquisition of Rights – Construction Compound |
|  | Class 5. Compulsory Acquisition of Rights – Access |
|  | Class 6. Compulsory Acquisition of Rights – Drainage |
|  | Class 7. Compulsory Acquisition of Rights – Mitigation |
|  | Class 8. Temporary use for Construction, Mitigation, Maintenance, and Dismantling of Redundant Infrastructure |
|  | Class 9. Temporary Use for Access |
|  | Class 10. Land that is not subject to powers of acquisition nor temporary use |
|  | Mean High Water Spring (MHWs) |
|  | Mean Low Water Spring (MLWS) |

Notes

1. This plan is scaled at paper size A0, therefore any prints taken at smaller sizes will affect accuracy of the measurement units and should not be scaled against.
2. Land Parcels only appear inside the cut lines. Classes extending beyond cut lines do not show land parcel boundaries
3. For further information in regard to what the plans are showing, please see 'Guide to the Plans' (Document Ref 2.1)
4. Where the MHWS and MLWS coincide at the scale of the plans only the MHWS is shown.

Coordinate System: British National Grid
Sheet X Centroid Coordinate: 632681 Sheet Y Centroid Coordinate: 159907

25 0 25 50 75 100 125 150 175 200
Metres

BACKGROUND MAPPING INFORMATION HAS BEEN REPRODUCED FROM THE ORDNANCE SURVEY BY PERMISSION OF ORDNANCE SURVEY OF THE CONTROLLER OF HIS MAJESTY'S STATIONERY OFFICE. CROWN COPYRIGHT ORDNANCE SURVEY © 100042766.

C ver.2	26/11/2025	Change Request Version	HDA	BMC	LJO
C	18/11/2025	For Deadline 1	MBR	CFO	SAN
A	07/10/2025	For Deadline A	MBR	CFO	SAN
B	06/03/2025	For Submission	AKS	CFO	LJO
Issue	Date	Remarks	Drawn	Checked	Approved

<u>Title</u>

THE NATIONAL GRID (SEA LINK) ORDER
PINS APPLICATION NUMBER: EN020026
LAND PLANS - KENT
REGULATION 5(2)(i)-(iii)
SHEET 6 OF 6

nationalgrid

Application Number:

EN020026

National Grid Drawing Reference

DCO/K/LP/PS/0113

<u>Scale</u>	<u>Sheet Size</u>	<u>Sheet</u>
--------------	-------------------	--------------

1:2,500	A0	SHEET 6 OF 6	C ver.2
---------	----	--------------	---------